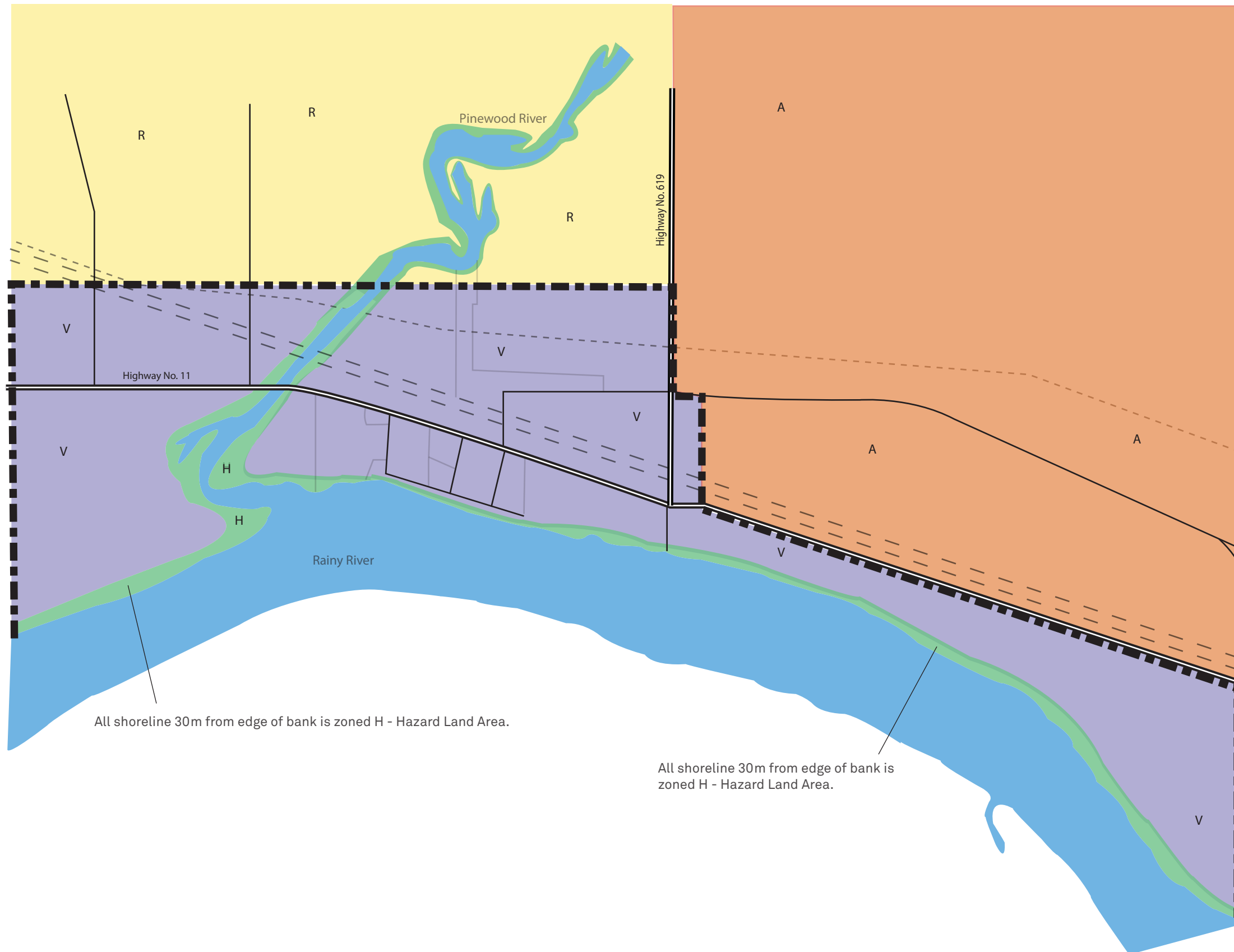











**TOWNSHIP OF DAWSON  
OFFICIAL PLAN  
SCHEDULE A-2  
Village of Pinewood Settlement Area  
Land Use Designations**



Village of Pinewood Settlement Area		V
Rural Area		R
Agricultural Area		A
Hazard Land Area		H
Township Roads		
Provincial Highway		
C.N. Railway		
Gas Transmission Line		
Village of Pinewood Settlement Area		

Note: All shoreline 30m from edge of bank is zoned H - Hazard Land Area.



Scale 1:1000